
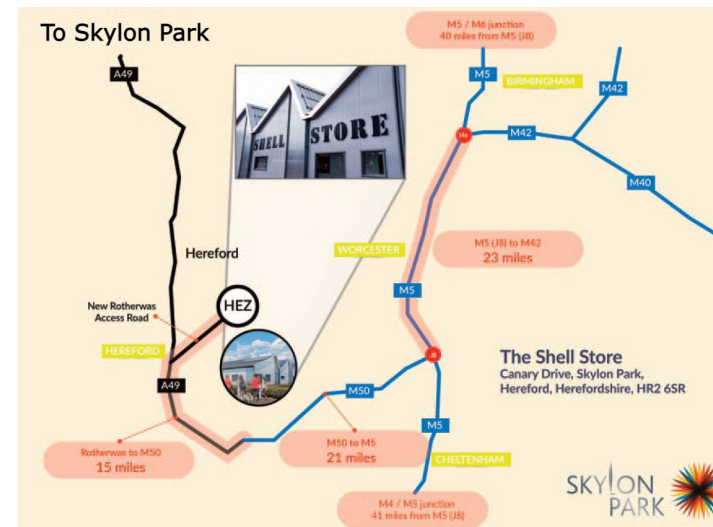
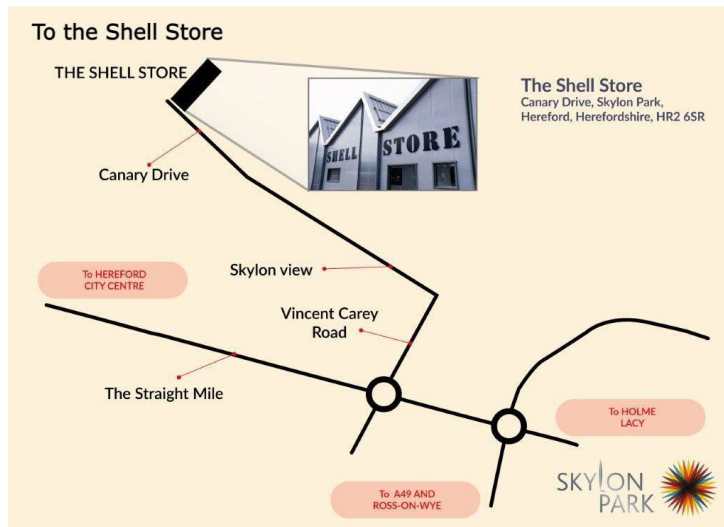


HOW TO GET TO THE SHELL STORE...



On Arrival...

Please go to reception and sign in & we will meet you.

Our office (yellow door) is on the right side just past

the Munitions business lounge.

BY CAR

Shell Store is situated at Skylon Park, Rotherwas in the south-east of Hereford. It is easily accessible both from the city centre and from motorways.

Once on the Straight Mile, at the roundabout the by the BP garage take the exit to Vincent Carey Road. Follow the road to a T-junction, turn left at the junction and head to the bottom of the Skylon View, continue along Canary Drive and the Shell Store will be straight ahead.

SATNAV: Please use an alternative postcode **HR2 6ST** (Clean My Biz) and carry on straight along the Skylon View to get to the Shell Store.

Google maps: Search for “Shell Store Incubation Centre” or postcode HR2 6ST

what3words: [///forced.museum.roofs](https://www.what3words.com/forced.museum.roofs) (navigate via Google Maps only)

Ample free parking available on site.

BY BUS

Buses 78 and 78X run to Rotherwas, starting from Hereford City Bus Station, Fryzers Court behind Tesco Supermarket in the city centre and the 454 bus – Hereford to Holme Lacy via Rotherwas – starts from the Country Bus Station (Stand 7), Commercial Road, Hereford.

Shell Store nearest bus stop is Vincent Carey Road/ Straight Mile (opposite the BP garage). From the bus stop head back towards the roundabout, at the roundabout turn right onto Vincent Carey Road, walk along Vincent Carey Road until reached a T-junction, at the T-junction turn left onto the Skylon View and head to the bottom of the road where it merges into Canary Drive – the Shell Store will be straight ahead. It’s approx. a 9 minute walk.

For more information visit [Herefordshire Council – Bus](#)

WALKING/ CYCLING FROM HEREFORD TRAIN STATION

Shell Store is a 40 minute walk/ 13 minute cycle (2.0 miles) from Hereford Train Station via the Greenway walk/cycleway or about 55 minute walk/ 17 minute cycle (2.7 miles) on pavements alongside the road route.

The Hereford [walking and cycling map](#) shows cycling routes in blue, from the centre of Hereford to Rotherwas. Head to Skylon View to get to the Shell Store.

There are covered bike racks available on site.